

CITY OF SARATOGA SPRINGS

DESIGN REVIEW COMMISSION

City Hall - 474 Broadway
Saratoga Springs, New York 12866
Tel: 518-587-3550 x.515 fax: 518-580-9480
www.saratoga-springs.org

[FOR OFFICE USE]

(Application #)

(Date received)

ARCHITECTURAL / HISTORIC REVIEW APPLICATION

	<u>APPLICANT(S)*</u>	<u>OWNER(S) (If not applicant)</u>	<u>ATTORNEY/AGENT</u>
Name	Family Dollar	Piseco Realty, Ltd.	Action Sign Co., LLC
Address	250 West Ave. Saratoga Springs, NY 12866	P.O. Box 52 Lake Pleasant, NY 12108	3276 River Road Rensselaer, NY 12144-5121
Phone	518-580-0798 /	518-548-5283 /	518-479-0560 /
Email		<i>Pisecorealty@yahoo.com</i>	wendy@actionsigncorp.com
Identify primary contact person: <input type="checkbox"/> Applicant <input type="checkbox"/> Owner <input checked="" type="checkbox"/> Attorney/Agent			

* An applicant must be the property owner, lessee, or one with an option to lease or purchase the property in question.

Applicant's interest in premises: Owner Lessee Under option to lease or purchase

PROPERTY INFORMATION

Property Address/Location: Family Dollar, 250 West Ave. Tax Parcel #: 165 . 18 - 2 - 5.11
(for example: 165.52 - 4 - 37)

Current Zoning District: _____ Property use: Residential Non-residential/mixed-use

Type of Review: Architectural Historic Extension/modification (of current approval)

Summary description of proposed action: _____

Install 49 sq. ft. internally illuminated wall sign per attached drawings

Has a previous application been filed with the DRC for this property? No Yes - date(s)? _____

- App. No.(s)? _____

APPLICATION FEE (payable to "Commissioner of Finance"):

Residential Structures (principal, accessory)	\$25	Non-residential / mixed-use structures (principal)	\$300
Residential approval – extension	\$25	Non-residential signs, awnings, accessory structures	\$100
Residential - administrative action	\$25	Non-residential approval – extension	\$100
		Non-residential - administrative action	\$100

****A "complete" application consists of 2 hard copies (1 original) , and 1 electronic copy of application & ALL other materials as required below:**

New Construction / Additions

- Color photographs showing site/exterior details of existing structures and adjacent properties
- Site plan, drawn to scale, showing existing & proposed construction, property lines & dimensions, required & proposed setbacks & lot coverage, site features (fences, walks, trees, etc.); on no larger than 2'x3' sheet – smaller preferred if legible
- Elevation drawings showing design of all sides of existing & proposed construction – label dimensions, colors, materials, lighting (fixture & lamp type, wattage), etc. - include compass bearing & scale; no larger than 2'x3' sheet – smaller permitted if legible
- Floor plans for proposed structure; on sheet no larger than 2'x3' – smaller permitted if legible
- Product literature, specifications and samples of proposed materials and colors

Change in exterior building materials (windows, doors, roof, siding, etc.), or color (in non-residential districts only)

- Color photographs showing site/exterior details of existing structures and that illustrate affected features
- Elevation drawings showing all sides of existing & proposed construction – label dimensions, colors, materials, lighting (fixture & lamp type, wattage), etc. - include compass bearing & scale; no larger than 2'x3' sheet – smaller permitted if legible
- Product literature, specifications and samples of proposed materials and colors

Within front yard setbacks in Historic Districts only (Front setbacks: UR-1 & INST-HTR=30'; UR-4=25'; UR-2, UR-3 & NCUD-1 = 10')

- Installation, removal or change in material of drive- and walkways
- Installation or removal of architectural, sculptural or vegetative screening over 3' in height
- Installation of accessory utility structures or radio/satellite transmission/reception devices (more than 2' diameter)

For any of above:

- Color photographs showing site/exterior details of existing structures, and of adjacent properties
- Site plan showing existing & proposed construction: include property lines & dimensions, required & proposed setbacks & lot coverage, site features (fences, walks, trees, etc.) street names, compass bearing & scale; no larger than 2'x3' sheet – smaller preferred if legible
- Product literature, specifications and samples of proposed materials and colors

Signage / Awnings

- Color photographs showing site/exterior details of existing structures, and adjacent properties
- Plan showing location of proposed sign/awning structure on building/premises: no larger than 11"x17"
- Scaled illustration of proposed sign/awning structure and lettering (front view & profile): include all dimensions of structure; type, dimensions and style of lettering or logo; description of colors, materials, mounting method and hardware
- Descriptions, specifications of proposed lighting including fixture & lamp type, wattage, mounting method, and location
- Product literature, specifications and samples of proposed materials and colors

Demolition

- Color photographs showing site/exterior details of existing structures, and of adjacent properties
- Site plan showing existing and any proposed structures - include dimensions, setbacks, street names, compass bearing, and scale
- Written description of reasons for demolition and, in addition:
 - For structures of "architectural/historical significance", demonstrate "good cause" why structure cannot be preserved
 - For structures in an architectural district that might be eligible for listing on National Register of Historic Places, or for a "contributing" structure in a National Register district (contact City staff), provide plans for site development following demolition - include a timetable and letter of credit for project completion

Telecommunication facilities

- Color photographs showing site/existing structures, and of adjacent properties
- Site plan showing existing and proposed structures: include dimensions, setbacks, street names, compass bearing, and scale
- Scaled illustration of proposed structures: include all dimensions; colors, materials, lighting, mounting details
- Consult Article 240-12.22 of the City's Zoning Ordinance and City staff to ensure compliance with requirements for visual impact assessment and existing and proposed vegetative screening

Request for extension of current approval

- Identify date of original DRC approval: _____ Current expiration date: _____ Org. App. No. _____
- Describe why this extension is necessary and whether any significant changes have occurred either on the site or in the neighborhood.

SEQR Environmental Assessment Form

Applicants proposing the following must complete "Part I" of the SEQR Short Environmental Assessment Form (available here: http://www.dec.ny.gov/docs/permits_ej_operations_pdf/seafpartone.pdf):

- Construction or expansion of a multi-family residential structure (4 units +)
- Construction or expansion (exceeding 4,000 sq. ft. gross floor area) of a principal or accessory non-residential structure
- Telecommunications facility, radio antennae, satellite dishes
- Demolition

Disclosure

Does any City officer, employee or family member thereof have a financial interest (as defined by General Municipal Law Section 809) in this application?

- No Yes - If yes, a statement disclosing the name, residence, nature, and extent of this interest must be filed with this application.


Certification

I/we, the property owner(s), or purchaser(s)/lessee(s) under contract, of the land in question, hereby request an appearance before the Design Review Commission.

By the signature(s) attached hereto, I/we certify that the information provided within this application and accompanying documentation is, to the best of my/our knowledge, true and accurate. I/we further understand that intentionally providing false or misleading information is grounds for immediate denial of this application.

I/we hereby authorize the members of the Design Review Commission and designated City staff to enter the property associated with this application for purposes of conducting any necessary site inspections relating to this application.

Furthermore, I/we agree to meet all requirements under Article VII for Historic Review or Article VIII for Architectural Review of the Zoning Code of the City of Saratoga Springs.




 (applicant signature)

Date: 8-2-18

 (applicant signature)

Date: _____


If applicant is not the currently the owner of the property, the current owner must also sign.

Owner Signature: 

Date: 5/14/18

Owner Signature: _____

Date: _____



Everbrite

PROPERTY OWNER LETTER OF AUTHORIZATION

May 2, 2018

TO WHOM IT MAY CONCERN:

Please accept this letter as authorization for Everbrite, LLC, Action Sign Company and any of their agents to obtain any necessary permits for new signage at:

Family Dollar # 3206
97 West Ave
Saratoga Springs, NY 12866

Property Owner Information:

Piseco Realty Ltd.

Name

POB 52

Street Address

Lake Pleasant NY 12108

City, State, ZIP

518 548 5283

Contact Number

518 548 4737

Signed,

Susan Casey

Print Name

SUSAN CASEY

FOR OFFICE USE ONLY

This application has been reviewed by the Zoning Enforcement Officer and is being forwarded to the Commission.

Signature: _____ Date: _____

Additional Comments: _____
